



TU	Treatment	Planting Density	Area (ha)	Trees	Species/Actual # Seedlings
1	2021 Planting	800	18.3	14640	



Planting Map

Ministry of Forest, Lands and Natural Resource Operations-FLNRO
Nadina Forest District
Contract # 2021-Silvicon-PL-FCI-5




Opening: 93F042-887

Treatment Area (ha): 18.3

1:5,000
GCS: NAD 1983
Projection: UTM Zone 9
Base Map Data: LRDW
Template: Silvicon
Created by: Neil Aguinaldo

Prepared By:



Date: 08/10/2020

Legend

- Roads
- Streams
- Block Boundary
- NPNAT
- WTRA
- NPUNN
- Rivers
- Lakes
- Wetlands

Area Summary

TU	1	Plant	18.3
----	---	-------	------

Treatment Area (ha): 18.3

Qualified Forest Professional's Statement

"I certify that the work described herein fulfils standards acceptable of a Registered Professional Forester or Registered Forest Technologist and that I did personally supervise the work."

Declaration

N/A

Forest Professional	Date