



TU	Treatment	Planting Density	Area (ha)	Trees	Species/Actual # Seedlings
1	2021 Planting	800	21.4	17120	
2	2021 Planting	800	4.2	3360	



Planting Map
Ministry of Forest, Lands and
Natural Resource Operations-FLNRO
Nadina Forest District
Contract # 2021-Silvicon-PL-FCI-5




Opening: 93F032-020
Treatment Area (ha): 25.6

Area Summary

TU			
1	Plant	21.4	
2	Plant	4.2	

Treatment Area (ha): 25.6

1:5,000
GCS: NAD 1983
Projection: UTM Zone 9
Base Map Data: LRDW
Template: Silvicon
Created by: Neil Aguinaldo

Prepared By:

Date: 08/10/2020

Legend
== Roads
— Streams
— Block Boundary
NPNAT
WTRA
NPUNN
Rivers
Lakes
Wetlands

Qualified Forest Professional's Statement	
"I certify that the work described herein fulfils standards acceptable of a Registered Professional Forester or Registered Forest Technologist and that I did personally supervise the work."	
Declaration	
N/A	
Forest Professional	Date