








	Planting Map	Opening: 93L007 027	Area Summary								
	Ministry of Forest, Lands and Natural Resource Operations-FLNRO Nadina Forest District Contract # Silvicon-PL-FES-2020	Treatment Area (ha): 69.6	<table style="width: 100%; border-collapse: collapse;"> <tr> <td style="width: 10%;">TU</td> <td style="width: 70%;"></td> <td style="width: 20%; text-align: right;">NAR</td> </tr> <tr> <td>■ A Plant</td> <td>53.6</td> <td style="text-align: right;">53.6</td> </tr> <tr> <td>■ B Plant</td> <td>16.0</td> <td style="text-align: right;">16.0</td> </tr> </table>	TU		NAR	■ A Plant	53.6	53.6	■ B Plant	16.0
TU		NAR									
■ A Plant	53.6	53.6									
■ B Plant	16.0	16.0									
 Grid North 1:9,488 GCS: NAD 1983 Projection: UTM Zone 9 Base Map Data: LRDW. Subject Map Data: MapView Template: Silvicon Created by: Jaya Freeman	Prepared By:  Date Saved: 2019-09-24 4:25:38 PM	Legend Streams (FCL)  Lakes (FCL)  Wetlands (FCL)  Block Boundary (FCL)  Roads (FCL)  WTRA  NPUNN 	Gross: 69.6								