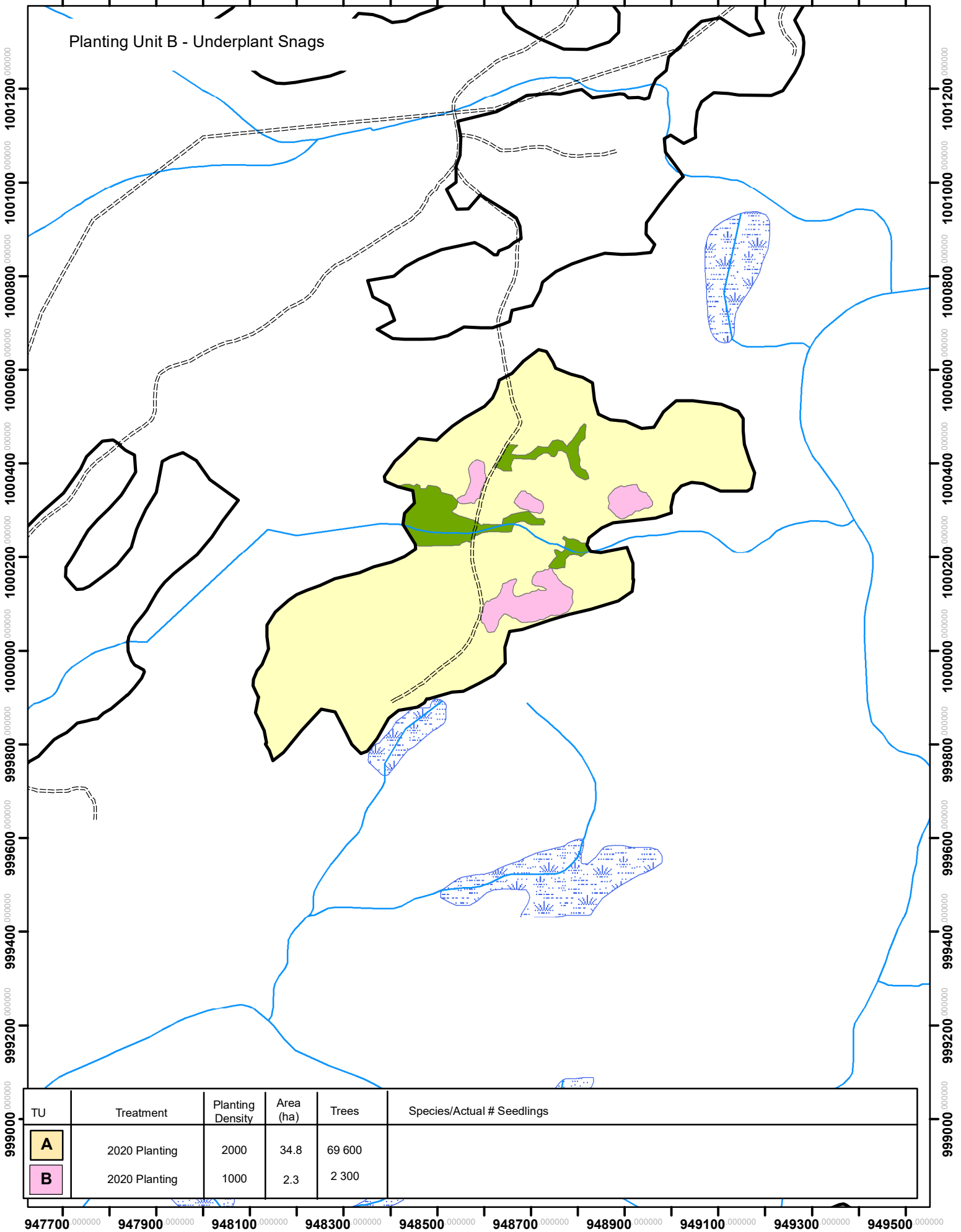




947700.000000 947900.000000 948100.000000 948300.000000 948500.000000 948700.000000 948900.000000 949100.000000 949300.000000 949500.000000



 <p>Planting Map Ministry of Forest, Lands and Natural Resource Operations-FLNRO Nadina Forest District Contract # Silvicon-PL-FES-2020</p>	<p>Opening: 93L007 026 Treatment Area (ha): 37.1</p>	<p>Area Summary</p> <table border="1"> <thead> <tr> <th>TU</th> <th>NAR</th> </tr> </thead> <tbody> <tr> <td>A Plant</td> <td>34.8</td> </tr> <tr> <td>B Plant</td> <td>2.3</td> </tr> </tbody> </table>	TU	NAR	A Plant	34.8	B Plant	2.3
	TU	NAR						
A Plant	34.8							
B Plant	2.3							
<p>Grid North 1:10,000 GCS: NAD 1983 Projection: UTM Zone 9 Base Map Data: LRDW. Subject Map Data: MapView Template: Silvicon Created by: Jaya Freeman</p>	<p>Prepared By:</p>  <p>Date Saved: 2019-09-24 10:17:44 AM</p>	<p>Legend</p> <ul style="list-style-type: none"> Streams (FCL) Lakes (FCL) Wetlands (FCL) Block Boundary (FCL) Roads (FCL) WTRA NPUNN 						

Gross: 37.1