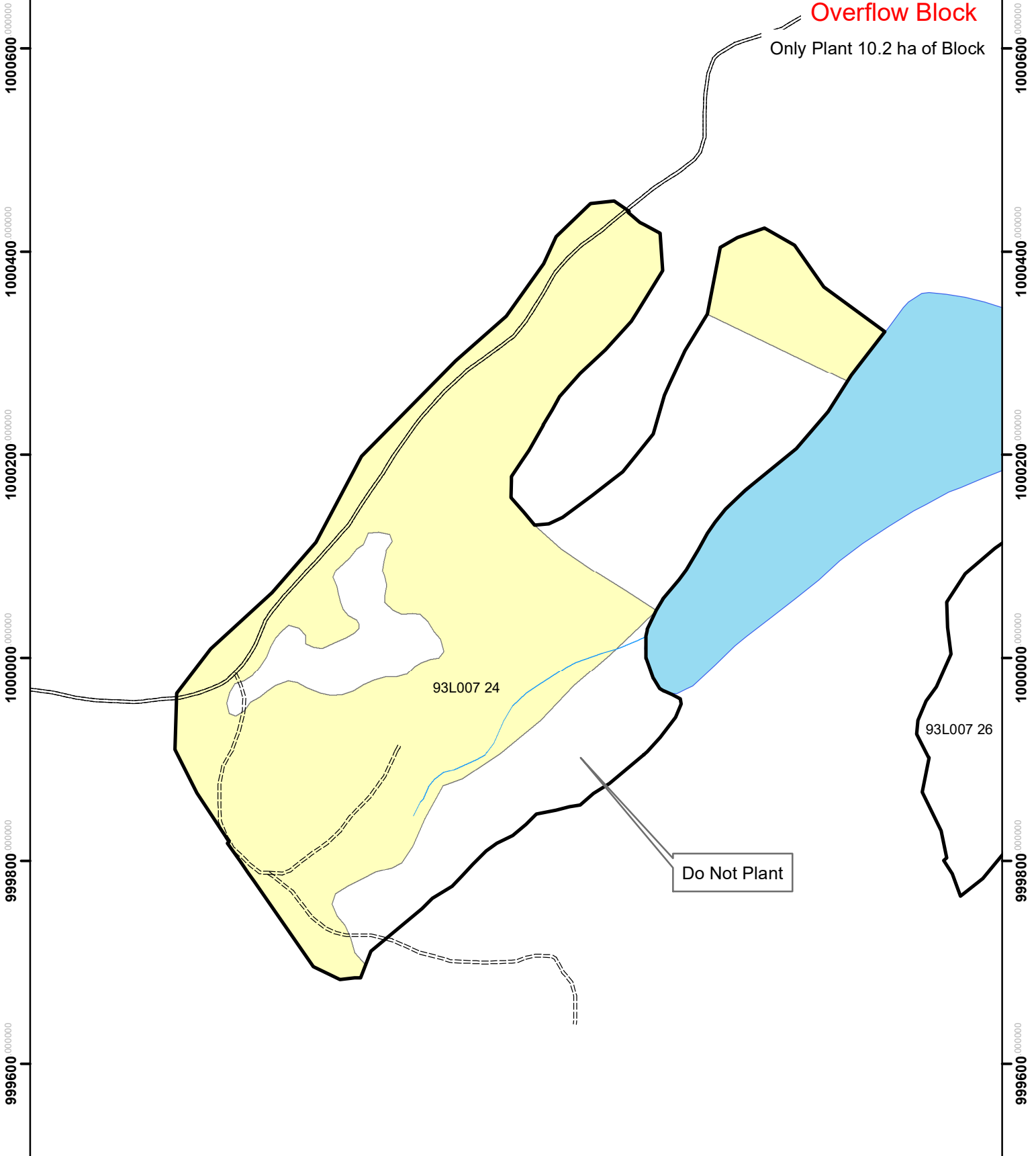











947300.000000 947400.000000 947500.000000 947600.000000 947700.000000 947800.000000 947900.000000 948000.000000 948100.000000



TU	Treatment	Planting Density	Area (ha)	Trees	Species/Actual # Seedlings
A	2020 Planting	1800	10.2	18 500	

947300.000000 947400.000000 947500.000000 947600.000000 947700.000000 947800.000000 947900.000000 948000.000000 948100.000000

 <p>Planting Map Ministry of Forest, Lands and Natural Resource Operations-FLNRO Nadina Forest District Contract # Silvicon-PL-FES-2020</p>	<p>Opening: 93L007 24 Treatment Area (ha): 10.2</p>	<p>Area Summary</p> <table border="1"> <tr> <td>TU</td> <td>NAR</td> </tr> <tr> <td>□ A Plant</td> <td>10.2</td> </tr> </table>	TU	NAR	□ A Plant	10.2
	TU	NAR				
□ A Plant	10.2					
<p>Grid North 1:5,000 GCS: NAD 1983 Projection: UTM Zone 9 Base Map Data: LRDW Subject Map Data: MapView Template: Silvicon Created by: Jaya Freeman</p>	<p>Prepared By:</p>  <p>Date Saved: 2019-09-27 9:42:09 AM</p>	<p>Legend</p> <ul style="list-style-type: none"> Streams (FCL)  Lakes (FCL)  Wetlands (FCL)  Block Boundary (FCL)  Roads (FCL)  WTRA  NPUNN  				

Gross: 10.2