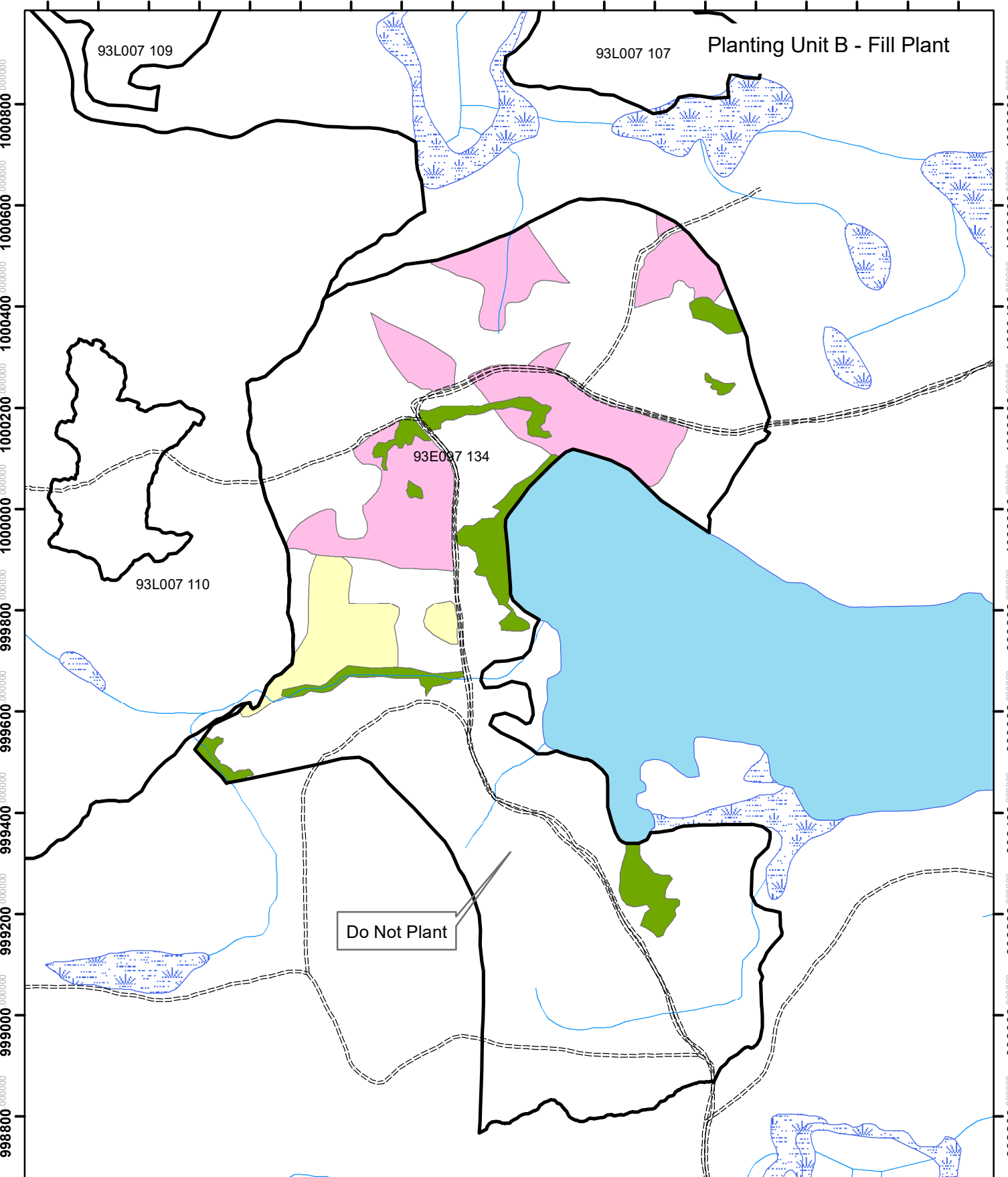











952400.000000 952600.000000 952800.000000 953000.000000 953200.000000 953400.000000 953600.000000 953800.000000 954000.000000 954200.000000



TU	Treatment	Planting Density	Area (ha)	Trees	Species/Actual # Seedlings
A	2020 Planting	1800	4.1	7380	
B	2020 Planting	1400	14.8	20 720	

952400.000000 952600.000000 952800.000000 953000.000000 953200.000000 953400.000000 953600.000000 953800.000000 954000.000000 954200.000000

 <p>Planting Map Ministry of Forest, Lands and Natural Resource Operations-FLNRO Nadina Forest District Contract # Silvicon-PL-FES-2020</p>	<p>Opening: 93E097 134 Treatment Area (ha): 18.9</p>	<p>Area Summary</p> <table border="1"> <thead> <tr> <th>TU</th> <th>NAR</th> </tr> </thead> <tbody> <tr> <td>A Plant</td> <td>4.1</td> </tr> <tr> <td>B Plant</td> <td>14.8</td> </tr> </tbody> </table>	TU	NAR	A Plant	4.1	B Plant	14.8
	TU	NAR						
A Plant	4.1							
B Plant	14.8							
<p>Grid North 1:10,000 GCS: NAD 1983 Projection: UTM Zone 9 Base Map Data: LRDW. Subject Map Data: MapView Template: Silvicon Created by: Jaya Freeman</p>	<p>Prepared By:</p>  <p>Date Saved: 2019-09-24 4:34:46 PM</p>	<p>Legend</p> <ul style="list-style-type: none"> Streams (FCL)  Lakes (FCL)  Wetlands (FCL)  Block Boundary (FCL)  Roads (FCL)  WTRA  NPUNN  						

Gross: 18.9