








	Planting Map	Opening: 93E097 108	Area Summary			
	Ministry of Forest, Lands and Natural Resource Operations-FLNRO Nadina Forest District Contract # Silvicon-PL-FES-2020	Treatment Area (ha): 9.9	<table style="width: 100%; border: none;"> <tr> <td style="width: 50%;">TU</td> <td style="width: 50%;">NAR</td> </tr> <tr> <td>□ A Plant</td> <td>9.9</td> </tr> </table>	TU	NAR	□ A Plant
TU	NAR					
□ A Plant	9.9					
 Grid North 1:10,000 GCS: NAD 1983 Projection: UTM Zone 9 Base Map Data: LRDW Subject Map Data: MapView Template: Silvicon Created by: Jaya Freeman	Prepared By:  Date Saved: 2019-09-26 10:23:46 AM	Legend Streams (FCL)  Lakes (FCL)  Wetlands (FCL)  Block Boundary (FCL)  Roads (FCL)  WTRA  NPUNN 	Gross: 9.9			