










TU	Treatment	Planting Density	Area (ha)	Trees	Species/Actual # Seedlings
A	2020 Planting	1200	6.0	7200	

 <p>Planting Map Ministry of Forest, Lands and Natural Resource Operations-FLNRO Nadina Forest District Contract # Silvicon-PL-FES-2020</p>	<p>Opening: 93E088 565 Treatment Area (ha): 6.0</p>	<p>Area Summary</p> <table border="1"> <tr> <td>TU</td> <td>NAR</td> </tr> <tr> <td>□ A Plant</td> <td>6.0</td> </tr> </table>	TU	NAR	□ A Plant	6.0
TU	NAR					
□ A Plant	6.0					
<p>Grid North 1:5,000 GCS: NAD 1983 Projection: UTM Zone 9 Base Map Data: LRDW. Subject Map Data: MapView Template: Silvicon Created by: Jaya Freeman</p>	<p>Prepared By:</p>  <p>Date Saved: 2019-09-26 2:07:00 PM</p>	<p>Legend</p> <ul style="list-style-type: none"> Streams (FCL)  Lakes (FCL)  Wetlands (FCL)  Block Boundary (FCL)  Roads (FCL)  WTRA  NPUNN  <p>Gross: 6.0</p>				