

TU	Treatment	Planting Density	Area (ha)	Trees	Species/Actual # Seedlings
A	2020 Planting	2000	0.5	1000	




Planting Map
 Ministry of Forest, Lands and Natural Resource Operations-FLNRO
 Nadina Forest District
 Contract # Silvicon-PL-FES-2020

Opening: 93E088 064
 Treatment Area (ha): 0.5


Area Summary

TU	NAR
□ A Plant	0.5










Grid North
 1:5,000
 GCS: NAD 1983
 Projection: UTM Zone 9
 Base Map Data: LRDW.
 Subject Map Data: MapView
 Template: Silvicon
 Created by: Jaya Freeman

Prepared By:



Date Saved: 2019-09-24 11:41:56 AM

Legend

- Streams (FCL) 
- Lakes (FCL) 
- Wetlands (FCL) 
- Block Boundary (FCL) 
- Roads (FCL) 
- WTRA 
- NPUNN 

Gross: 0.5